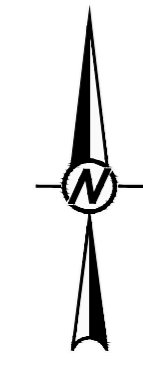
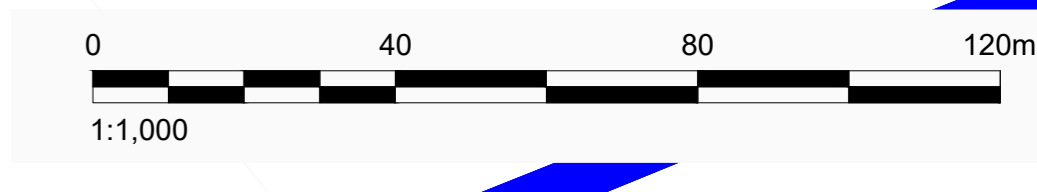
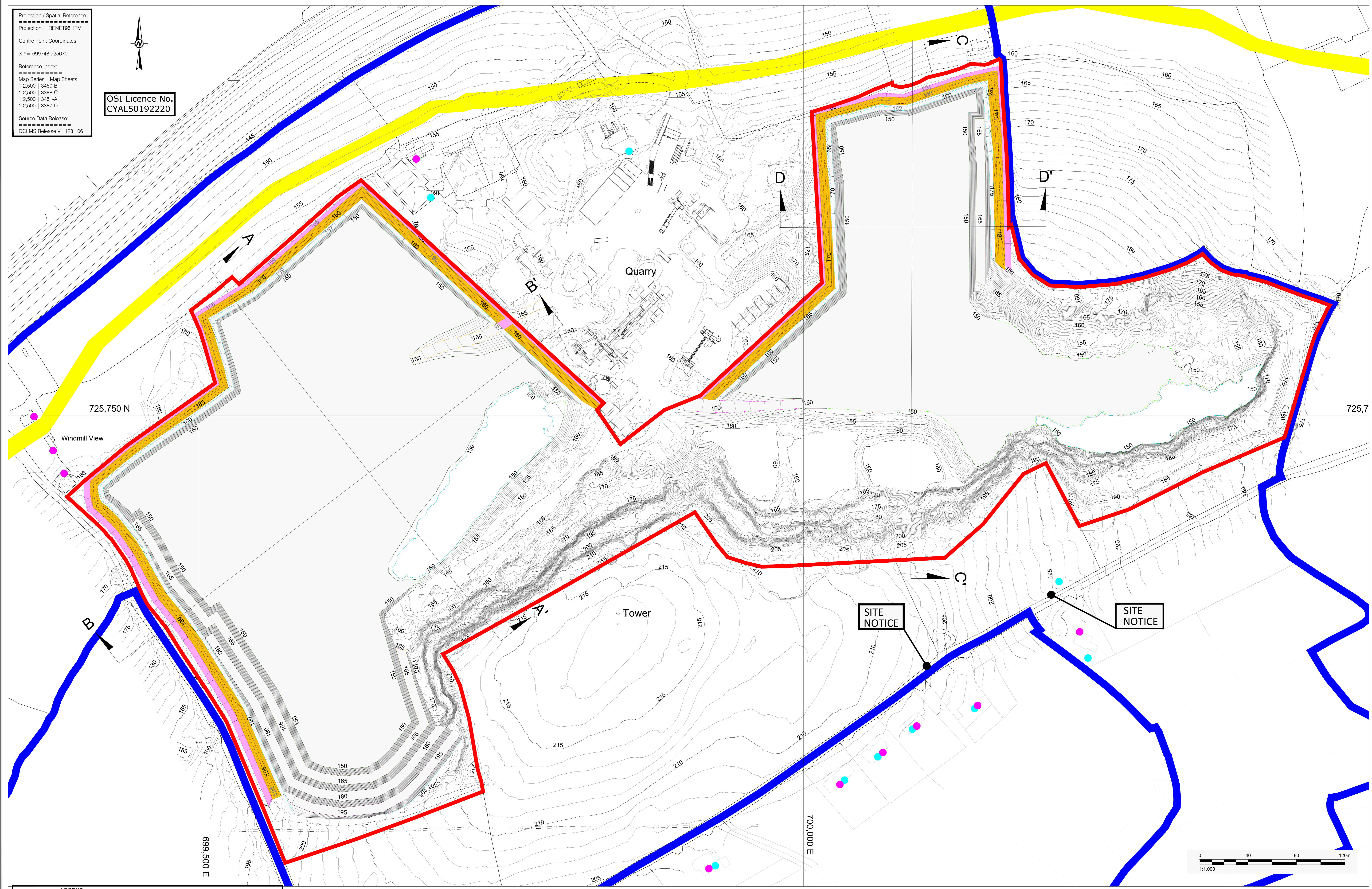


Projection / Spatial Reference:
 Projection = IRENET95_ITM
 Centre Point Coordinates:
 X,Y = 699748,725670
 Reference Index:
 Map Series | Map Sheets
 1:2,500 | 3450-B
 1:2,500 | 3388-C
 1:2,500 | 3451-A
 1:2,500 | 3387-D
 Source Data Release:
 DCLMS Release V1.123.106



OSI Licence No.
 CYAL50192220



LEGEND:

	LANDS UNDER CONTROL OF APPLICANT		WASTEWATER TREATMENT SYSTEM
	APPLICATION BOUNDARY		WATER WELL
	PROPOSED CONTOUR (mOD)		WAYLEAVE
	PROPOSED ACCESS		PROPOSED SAFETY BERM
	CROSS SECTION REFERENCE		

NOTES:
 GRID REFERENCES ARE IN METRES & TO ITM COORDINATES. REFER TO DRAWING 05 FOR CROSS SECTION DETAILS.
 LEVELS ARE IN METRES & TO O.S. DATUM.
 DIMENSIONS ARE IN METRES.

CLIENT	L BEHAN AGGREGATES & RECYCLING LTD	PROJECT	37L APPLICATION - LAURENCE BEHAN
CONSULTANT		TITLE	PROPOSED SITE LAYOUT
	YYYY-MM-DD 2021-May-28	PROJECT NO.	20137776
	DESIGNED POB	DRAWING NO.	04
	PREPARED AJ	REV.	A
	REVIEWED RT	SCALE	1:1,000 AO
	APPROVED BB		

File: \\sdc1\csm\1\20210520\137776_Beha_Quarry_Planning_and_EIA\Technical\Drawings\37776_37L_Application\37776_37L_Application_20210520.dwg | Plot Name: 37L_Beha_Quarry_37L_Application_20210520.dwg | Last Edited By: mimg@ghy.com | Date: 2021-05-20 14:24:29 PM | Scale: 1:1,000 | Sheet: 04 of 04

25mm IF THIS MEASUREMENT DOES NOT MATCH WHAT IS SHOWN, THE SHEET SIZE HAS BEEN MODIFIED FROM ISO/A4